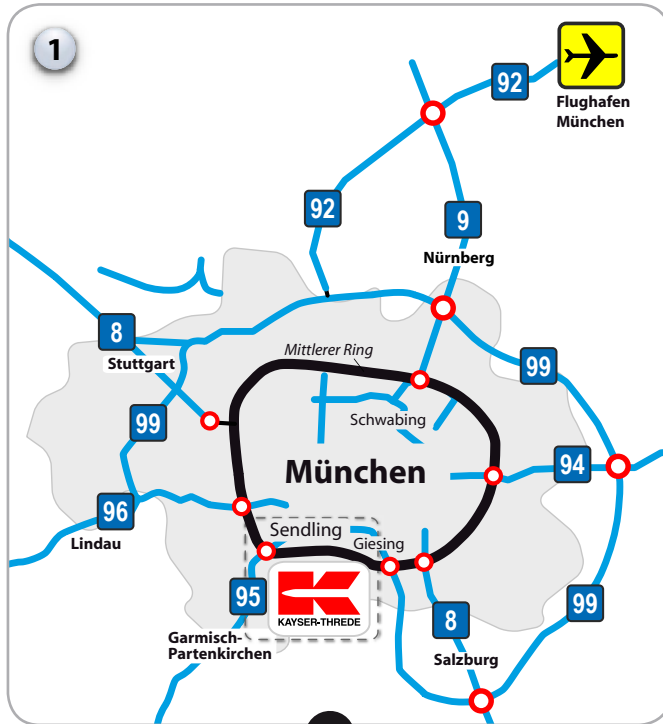


## How to reach Kayser-Threde by car

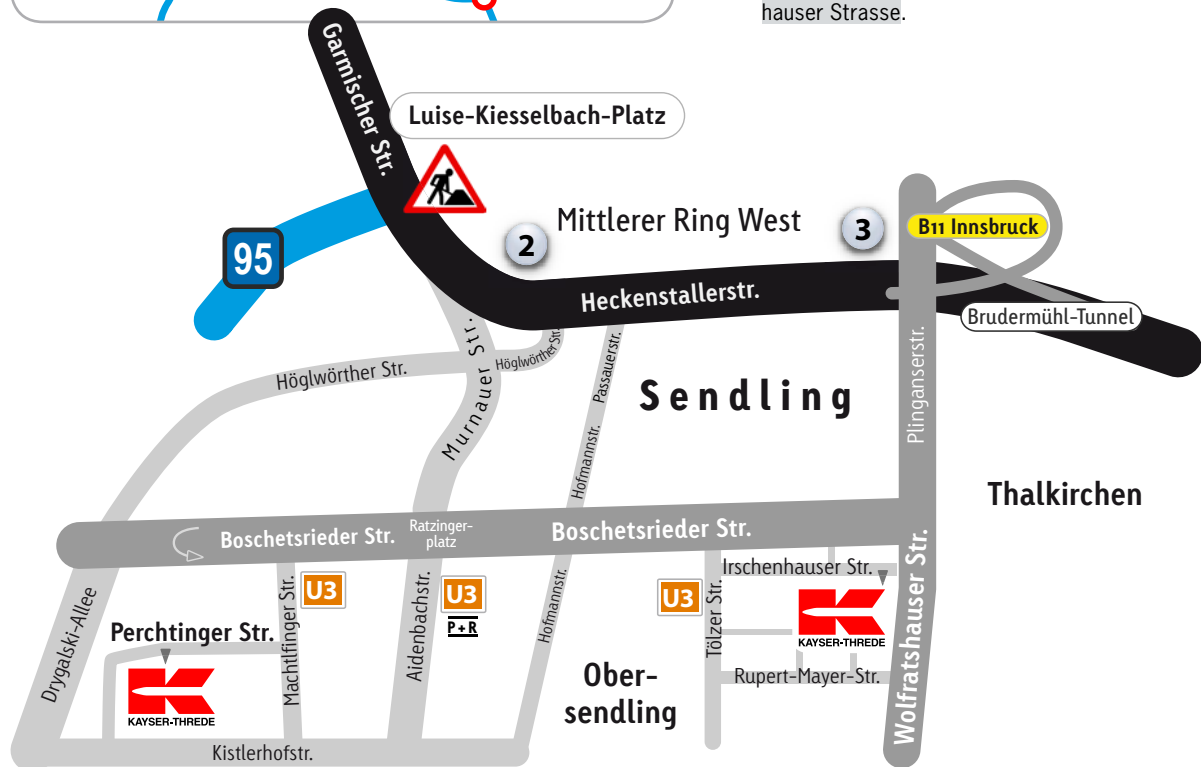
81379 Munich • Perchtinger Str. 5 • Wolfratshauer Str. 48 • Tel.: +49 89 72495-0



**1** From the motorway/highway onto the **Mittlerer Ring**.

**2** → **Perchtinger Str. 5:**  
From the Mittlerer Ring turn into **Murnauer Strasse**.  
At **Boschetsrieder Strasse (Ratzingerplatz)** turn right. After approx. 0.5 km change onto the opposite lane at the U-Turn.  
From there take a right turn into **Machtlfinger Strasse** and right again into **Perchtinger Strasse**.

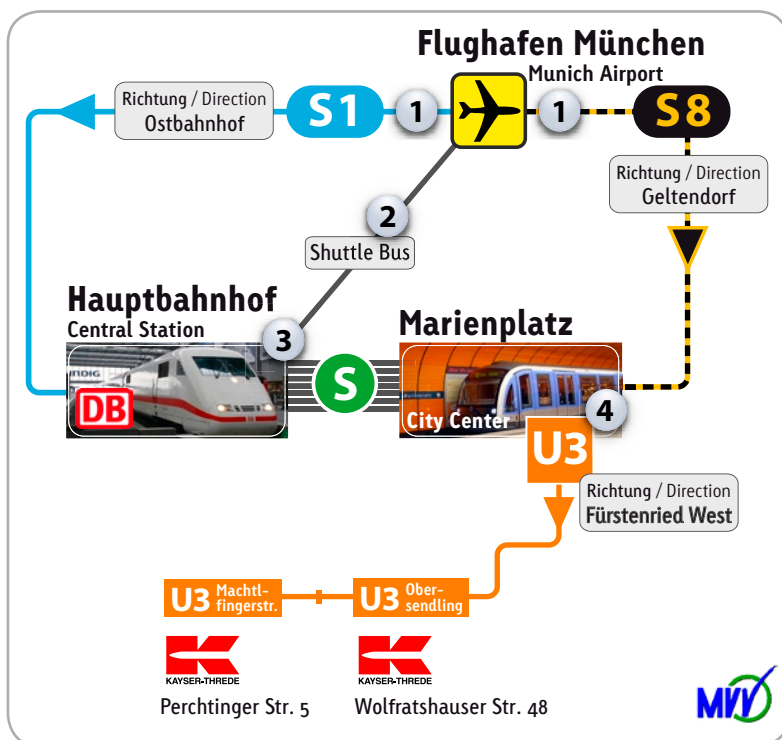
**3** → **Wolfratshauer Str. 48:**  
Exit options: B11 Innsbruck (*Attention: coming from east, the exit leads out of a tunnel*).  
At traffic light turn left (heading out of town) into **Plinganserstraße / Wolfratshauer Straße**.  
After having passed the turning for **Boschetsrieder Strasse**, take the next right into **Irschenhauser Strasse**.



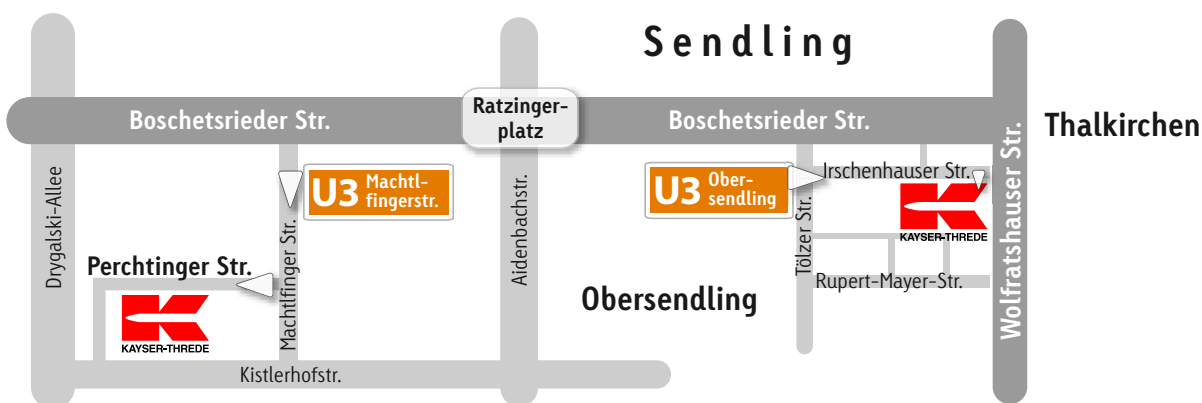
Distance Munich Airport ↔ Kayser-Threde: about 46 km

## How to reach Kayser-Threde by public transport

81379 Munich • Perchtinger Str. 5 • Wolfratshauer Str. 48 • Tel.: +49 89 72495-0



- 1** From **Airport Munich** with the S-Bahn S8 or S1 as far as **Marienplatz** → **4**
  - 2** From **Airport Munich** with the Shuttle-Bus (departs every 20 min. in front of the arrival building) to Central Station **Hauptbahnhof** Munich. From there take any S-Bahn two stations to **Marienplatz** → **4**
  - 3** From **Central Station Hauptbahnhof** Munich take any S-Bahn two stations to **Marienplatz** → **4**
- 
- 4** At **Marienplatz** change to U-Bahn **U3** (direction Fürstenried West).
    - **Wolfratshauer Str. 48:** 7 stations: Get out at station **Obersending** (exit **Tölzer Strasse**).
    - **Perchtinger Str. 5:** 9 stations: Get out at station **Machtlfinger Strasse** (exit **Machtlfinger Strasse**).



Services  
Passenger Information **MVV** [www.mvv-muenchen.de/en](http://www.mvv-muenchen.de/en)